

STUDY ROADS



CLEVELAND COUNTY

Comprehensive Transportation Plan

WORKING COPY
Plan Date: January 14, 2025

- Study Roads**
- Interstate, US, and NC Routes
- Secondary Routes and Local Roads
- Non-Study Roads
- Other Features



Full report at:
<https://tinyurl.com/GCL-CTP>

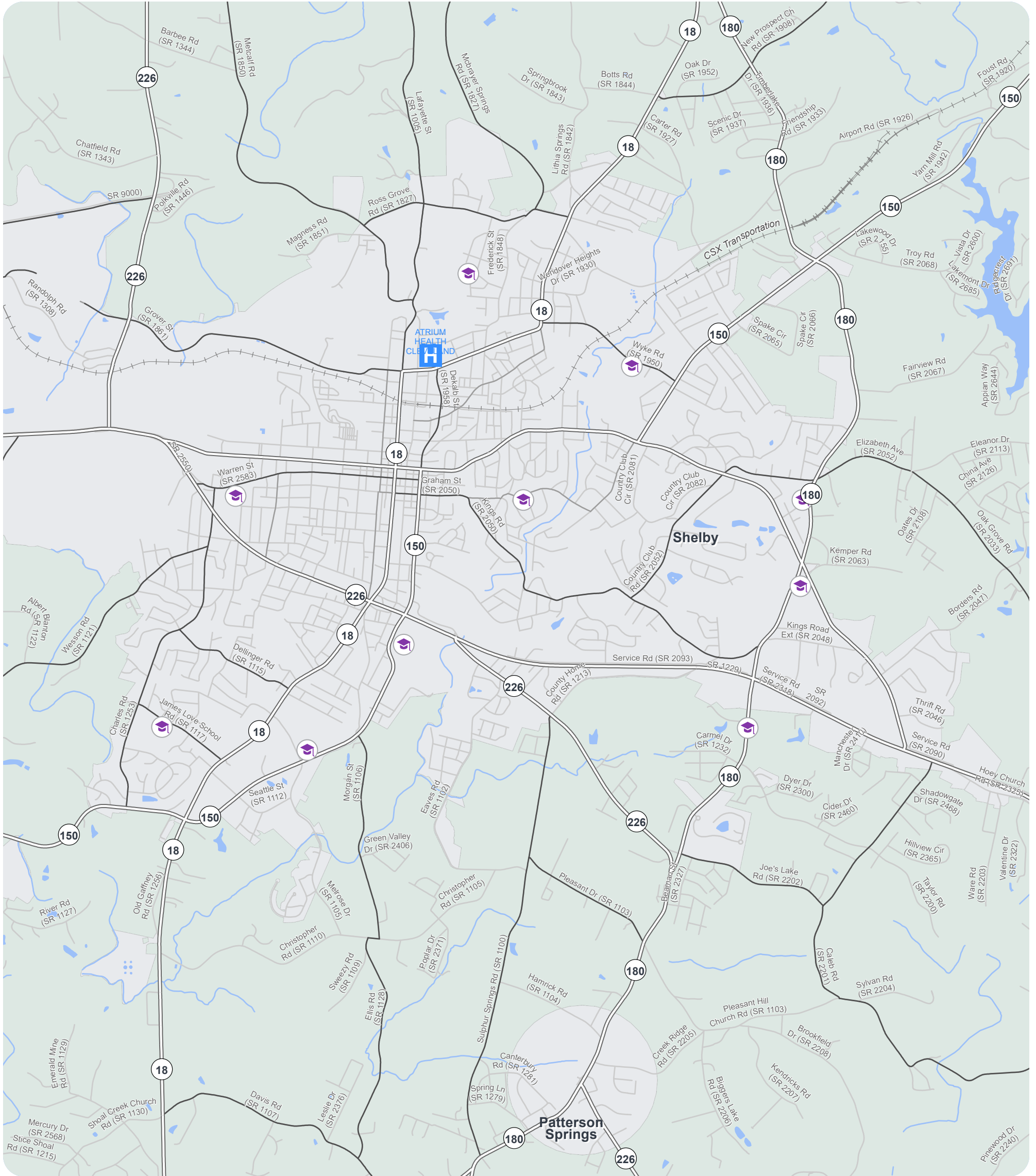


Sheet 1 of 1

Base map date: July 23, 2024

Legal Disclaimer

This product contains mapping data for informational and planning purposes only, and is subject to change. Users should review or consult the primary data sources to ascertain the usability of the information.



STUDY ROADS






CLEVELAND COUNTY

Inset 1: Shelby

Comprehensive Transportation Plan

WORKING COPY
Plan Date: January 14, 2025

- Study Roads**
-  Interstate, US, and NC Routes
 -  Secondary Routes and Local Roads
 -  Non-Study Roads



Full report at:
<https://tinyurl.com/GCL-CTP>

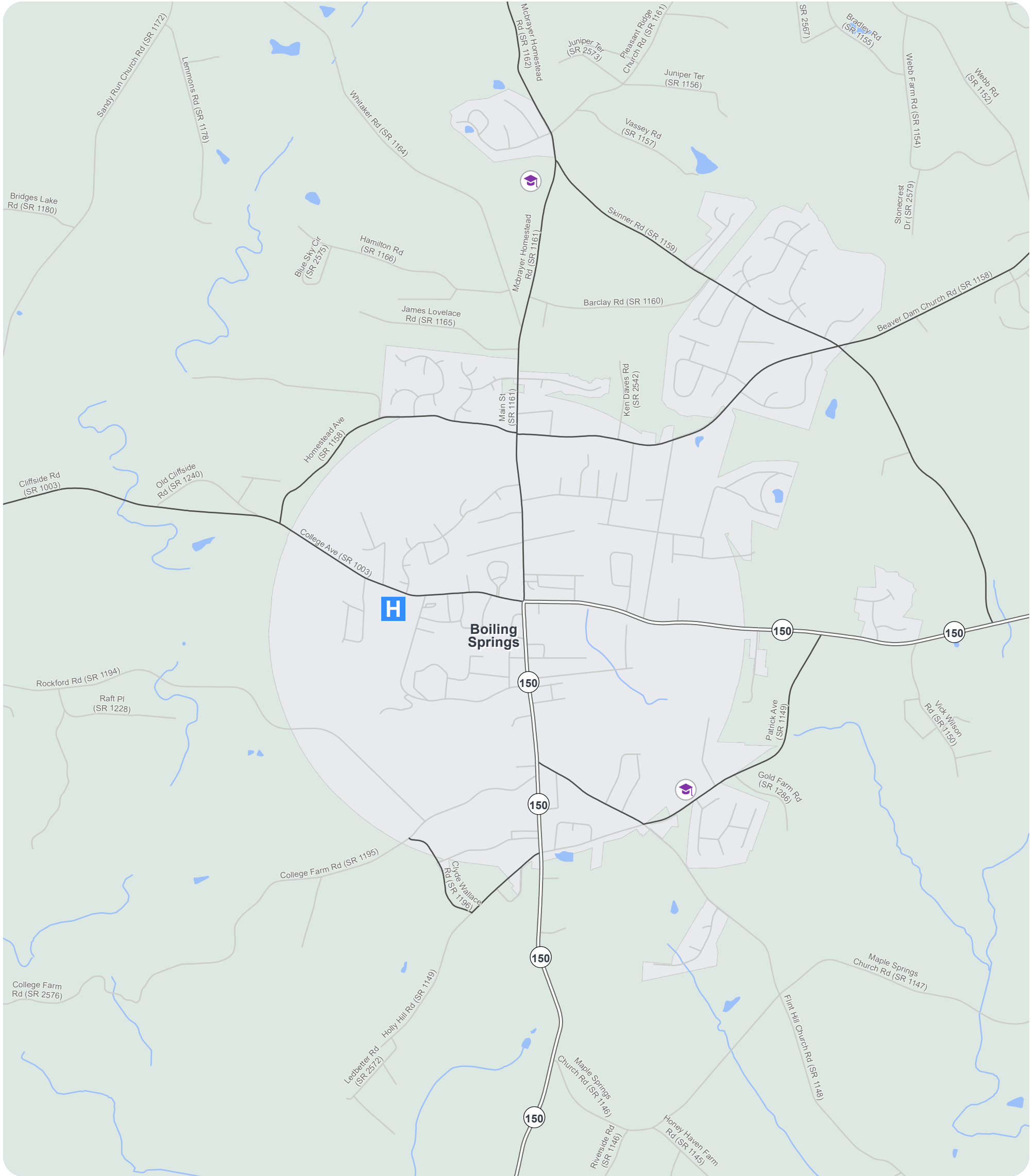
0 0.17 0.35 0.7 1.05 1.4 Miles

Sheet 1A of 1

Base map date: July 23, 2024

Legal Disclaimer

This product contains mapping data for informational and planning purposes only, and is subject to change. Users should review or consult the primary data sources to ascertain the usability of the information.



STUDY ROADS







CLEVELAND COUNTY

Inset 3: Boiling Springs

Comprehensive Transportation Plan

WORKING COPY
Plan Date: January 14, 2025

-  Interstate, US, and NC Routes
-  Secondary Routes and Local Roads
-  Non-Study Roads
-  Other Features



Full report at:
<https://tinyurl.com/GCL-CTP>

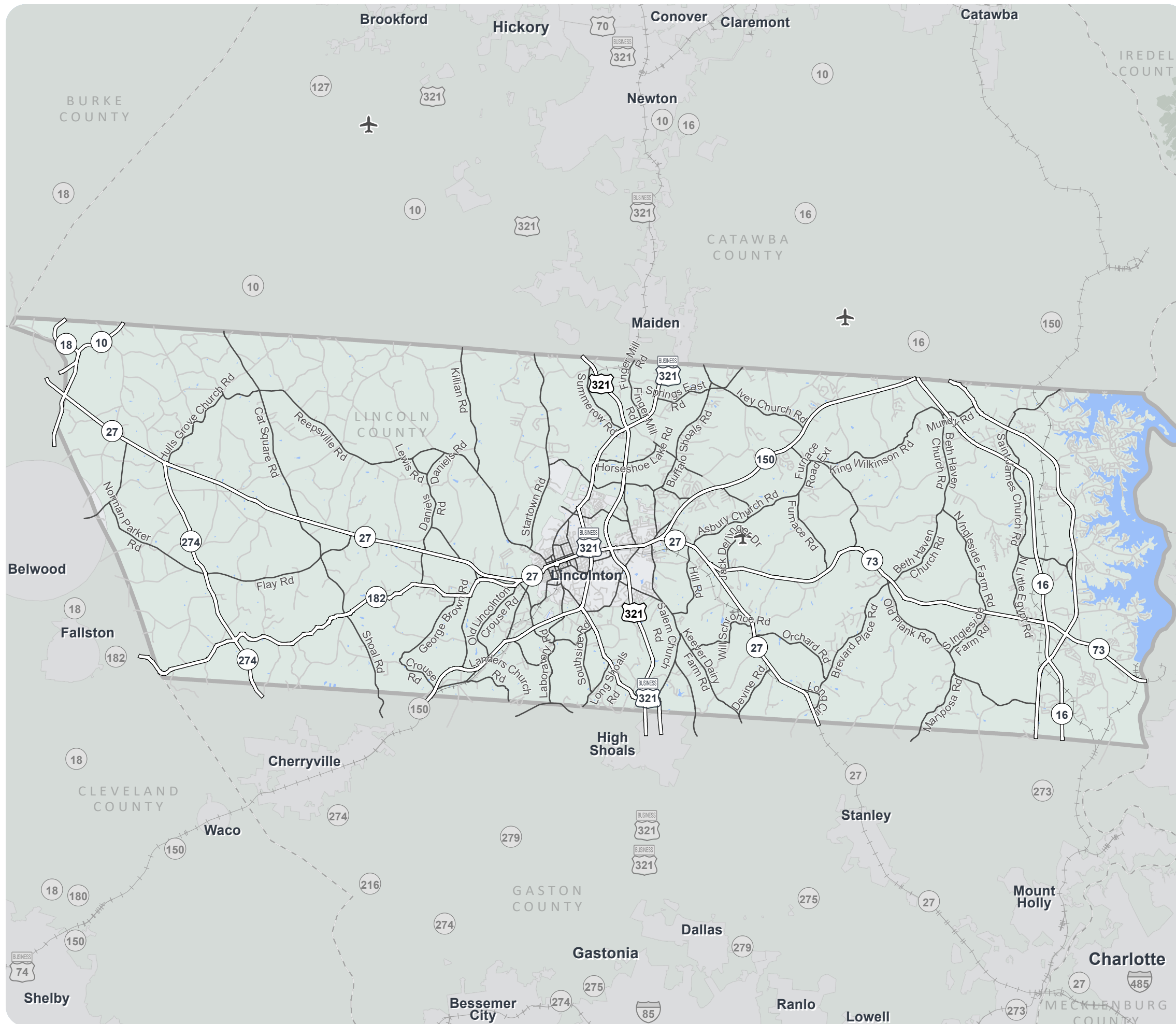


Sheet 1C of 1

Base map date: July 23, 2024

Legal Disclaimer

This product contains mapping data for informational and planning purposes only, and is subject to change. Users should review or consult the primary data sources to ascertain the usability of the information.







STUDY ROADS



LINCOLN COUNTY

Comprehensive Transportation Plan

- Study Roads**
-  Interstate, US, and NC Routes
 -  Secondary Routes and Local Roads
 -  Non-Study Roads



Full report at:
<https://tinyurl.com/GCL-CTP>

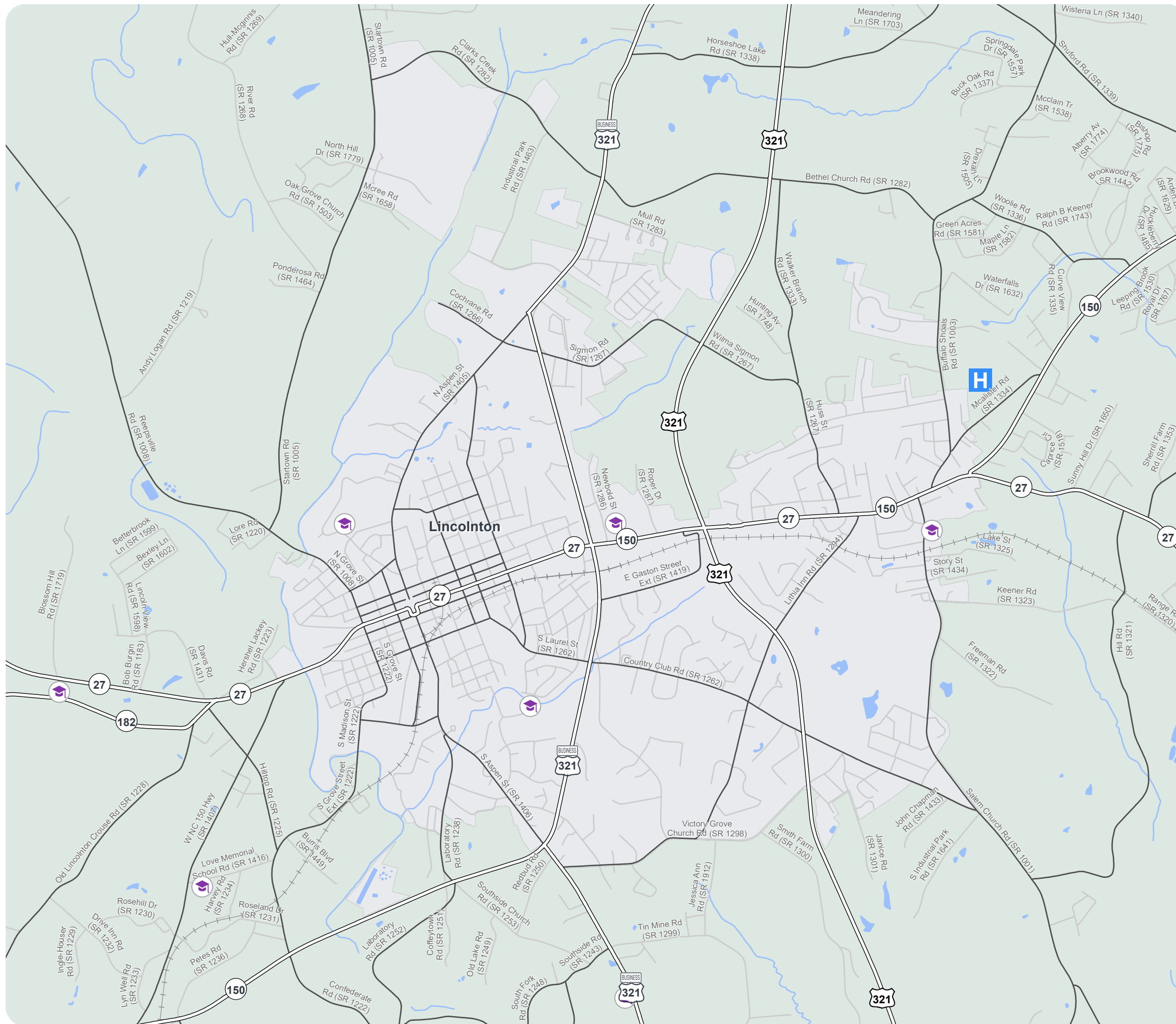


Sheet 1 of 1
 Base map date: July 22, 2024

Legal Disclaimer

This product contains mapping data for informational and planning purposes only, and is subject to change. Users should review or consult the primary data sources to ascertain the usability of the information.

WORKING COPY
 Plan Date: January 14, 2025



STUDY ROADS






LINCOLN COUNTY

Inset 1: Lincolnton

Comprehensive Transportation Plan

Study Roads

-  Interstate, US, and NC Routes
-  Secondary Routes and Local Roads
-  Non-Study Roads



Full report at:
<https://tinyurl.com/GCL-CTP>



Sheet 1 of 1

Base map date: July 22, 2024

Legal Disclaimer

This product contains mapping data for informational and planning purposes only, and is subject to change. Users should review or consult the primary data sources to ascertain the usability of the information.

WORKING COPY
 Plan Date: January 14, 2025